

PDA
PARADEEP DEVELOPMENT AUTHORITY

FINAL CDP : 2030
 October 2016

PROPOSED LANDUSE MAP

Mouza: Phirikichitakandha; P.S. : Kujanga No. 128

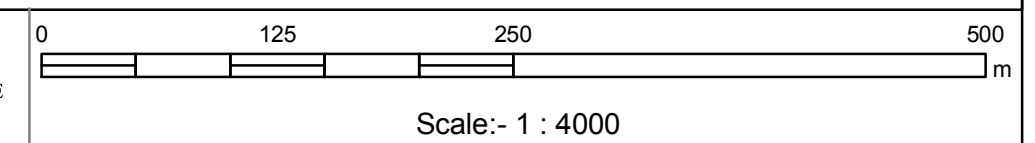
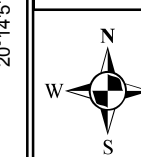
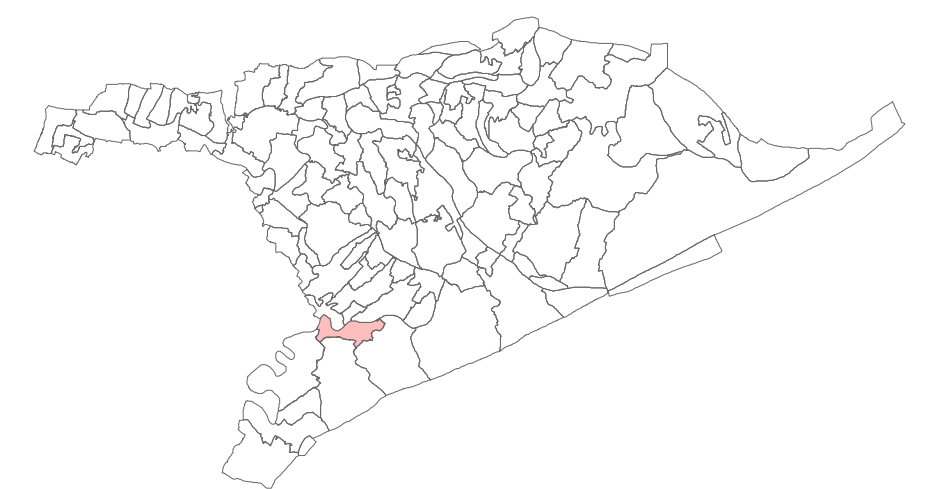
LEGEND

- Dosimali
- △ Trisimali
- ⊕ Mustakil Chand
- Chauthamali
- ==== Railway
- Mouza Boundary
- Settlement Boundary
- CRZ Line

Land Use

- Residential
- Public Utilities
- Agriculture
- Commercial
- Transportation
- Plantation
- Wholesale/ Storage/ Warehouse
- Industrial
- Forest
- Public/ Semipublic
- Recreational/ Openspace
- Water Body

Village Index



Consultants:



Spatial Planning & Analysis Research Center Pvt. Ltd.
 E/11, Infocity, Chandaka Industrial Estate, Bhubaneswar - 751024