

**PDA**  
**PARADEEP DEVELOPMENT AUTHORITY**

**FINAL CDP : 2030**

October 2016

**PROPOSED LANDUSE MAP**

Mouza : Patapur, P.S.: Tirol, P.S. No. 289

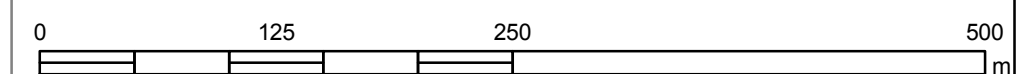
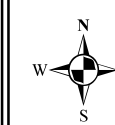
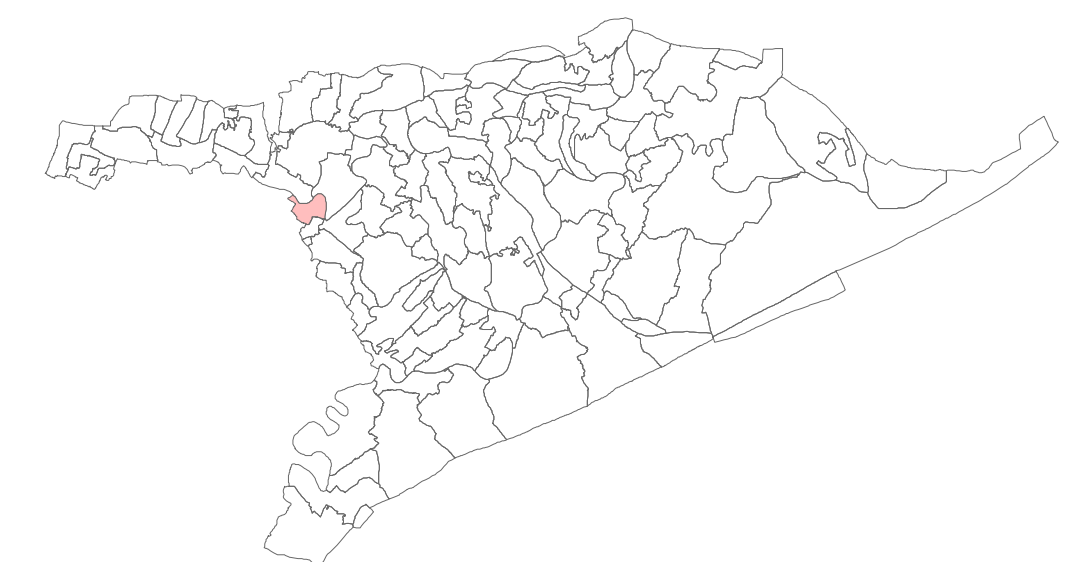
**LEGEND**

- Dosimali      □ Chauthamali      - - - - - Mouza Boundary
- △ Trisimali      ≡≡≡≡≡ Railway      ····· Settlement Boundary
- ⊕ Mustakil Chand      ······· CRZ Line

**Land Use**

- Residential
- Public Utilities
- Agriculture
- Commercial
- Transportation
- Plantation
- Wholesale/ Storage/ Warehouse
- Industrial
- Forest
- Public/ Semipublic
- Recreational/ Openspace
- Water Body

**Village Index**



Scale:- 1 : 4000

**Consultants:**



Spatial Planning & Analysis Research Center Pvt. Ltd.  
 E/11, Infocity, Chandaka Industrial Estate, Bhubaneswar - 751024

