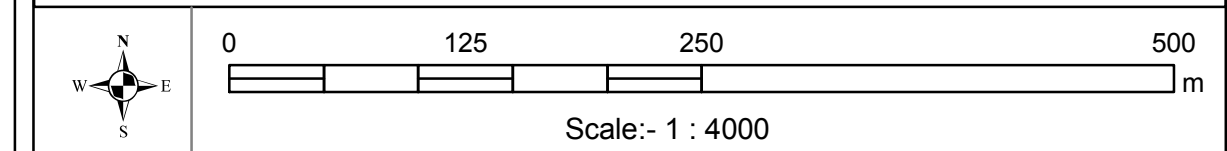
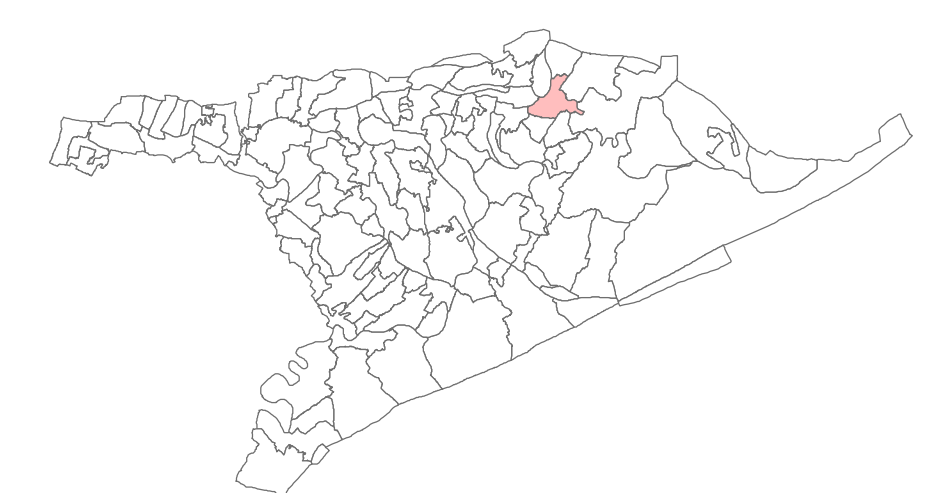



PROPOSED LANDUSE MAP
 Mouza : Paradeepgarh, P.S.: Paradip No. 21

LEGEND

- Dosimali
- △ Trisimali
- ⊕ Mustakil Chand
- ⊠ Chauthamali
- Settlement Boundary
- - - - - Mouza Boundary
- ==== Railway
- CRZ Line
- Land Use**
- Residential
- Commercial
- Wholesale/ Storage/ Ware Housing
- Public/ Semipublic
- Public Utilities
- Transportation
- Industrial
- Recreational/ Openspace
- Agriculture
- Plantation
- Forest
- Water Body

Village Index



Consultants:
 **SPARC** Spatial Planning & Analysis Research Center Pvt. Ltd.
 E/11, Infocity, Chandaka Industrial Estate, Bhubaneswar - 751024

