



PDA
PARADEEP DEVELOPMENT AUTHORITY

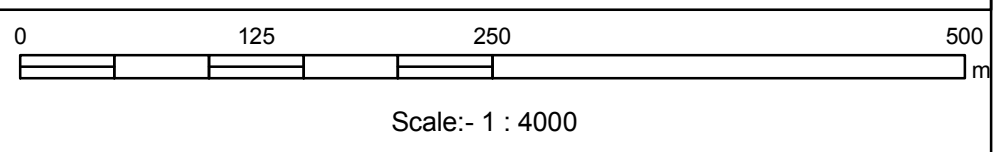
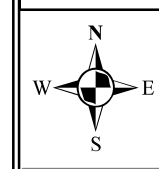
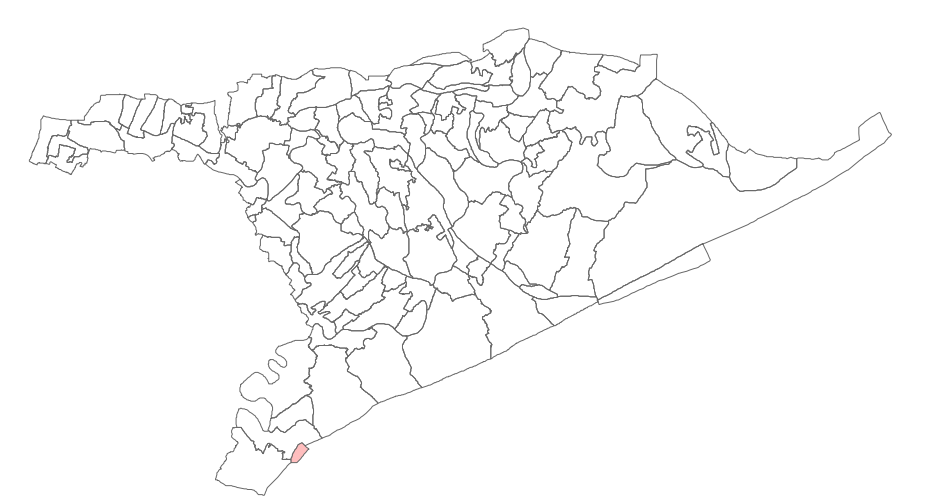
FINAL CDP : 2030
 October 2016

PROPOSED LANDUSE MAP
 Mouza : Noliasahi, P.S.: Kujanga, No. 112

LEGEND

- | | | |
|------------------|----------------|---------------------------|
| ○ Dosimali | □ Chauthamali | - - - - - Mouza Boundary |
| △ Trisimali | ==== Railway | ••••• Settlement Boundary |
| ⊕ Mustakil Chand | CRZ Line | |
-
- Land Use**
- | | | |
|-------------------------------|-------------------------|-------------|
| Residential | Public Utilities | Agriculture |
| Commercial | Transportation | Plantation |
| Wholesale/ Storage/ Warehouse | Industrial | Forest |
| Public/ Semipublic | Recreational/ Openspace | Water Body |

Village Index



Consultants:



Spatial Planning & Analysis Research Center Pvt. Ltd.
 E/11, Infocity, Chandaka Industrial Estate, Bhubaneswar - 751024