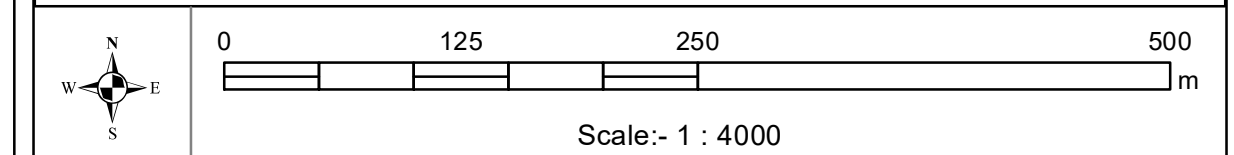
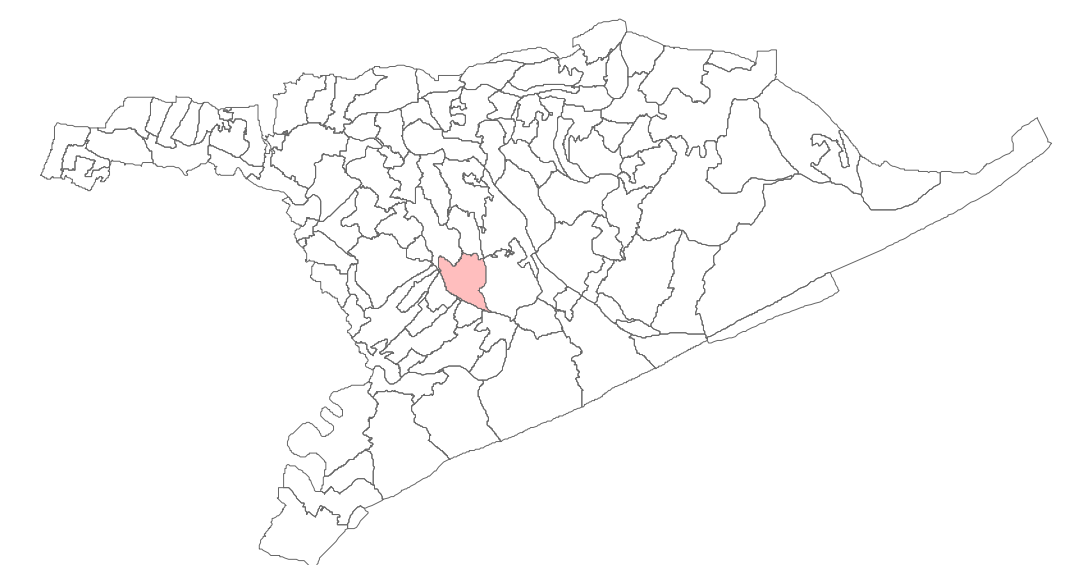



**LEGEND**

- Dosimali
- △ Trisimali
- ⊕ Mustakil Chand
- Chauthamali
- - - - - Mouza Boundary
- ..... Settlement Boundary
- ==== Railway
- ..... CRZ Line
- Land Use**
- Residential
- Commercial
- Wholesale/ Storage/ Ware Housing
- Public/ Semipublic
- Public Utilities
- Transportation
- Industrial
- Recreational/ Openspace
- Agriculture
- Plantation
- Forest
- Water Body

**Village Index**



Consultants:  
 **SPARC** Spatial Planning & Analysis Research Center Pvt. Ltd.  
 E/11, Infocity, Chandaka Industrial Estate, Bhubaneswar - 751024

