

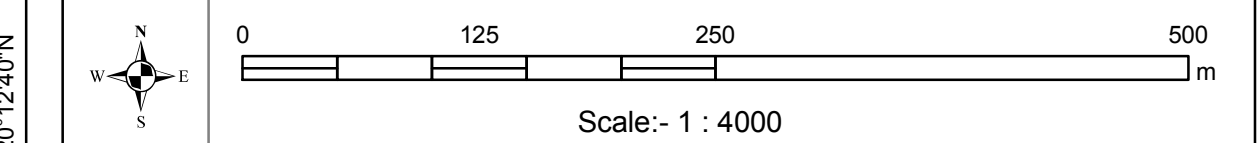
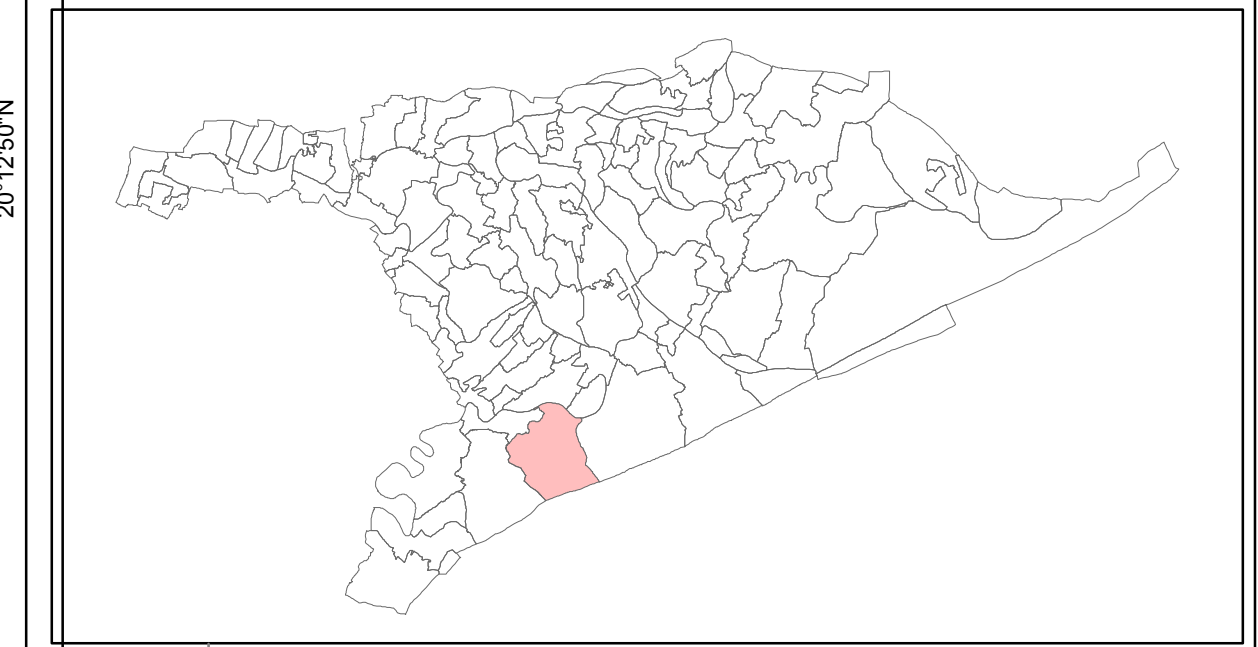
**LEGEND**

- Dosimali
- △ Trisimali
- ⊕ Mustakil Chand
- Chauthamali
- Mouza Boundary
- Settlement Boundary
- Railway
- ..... CRZ Line

**Landuse**

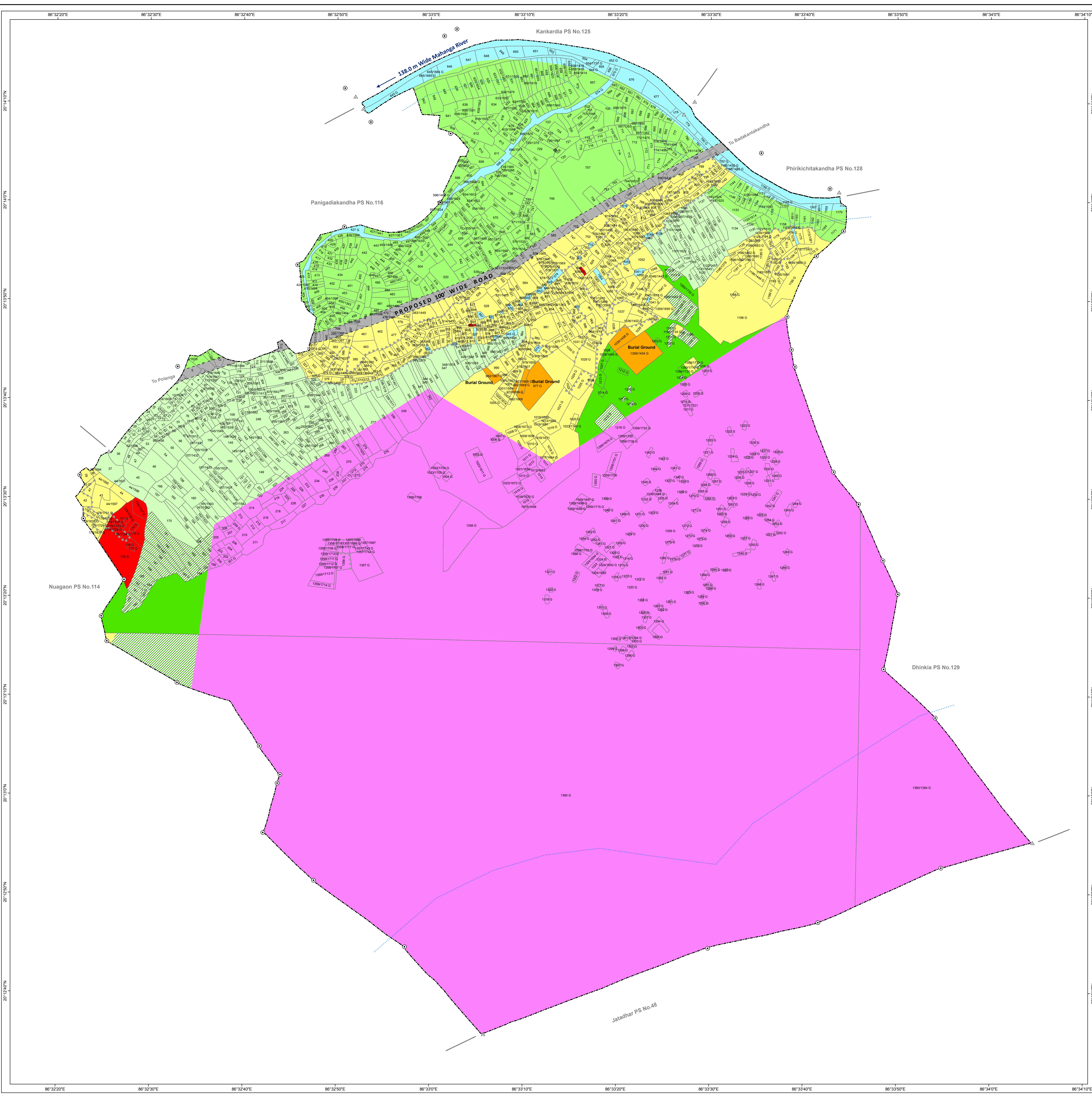
- Agriculture
- Commercial
- EMB
- Forest
- Gochar
- Industrial
- Plantation
- Public & Semipublic
- Public Utility
- Railway
- Recreational & Open Space
- Residential
- Storage yards
- Transport
- Water Body

**Village Index**



**Consultants:**

**SPARC** Spatial Planning & Analysis Research Center P.L. Ltd.  
 E/11, Infocity, Chandaka Industrial Estate, Bhubaneswar - 751024



86°32'20"E 86°32'30"E 86°32'40"E 86°32'50"E 86°33'0"E 86°33'10"E 86°33'20"E 86°33'30"E 86°33'40"E 86°33'50"E 86°34'0"E

20°14'0"N 20°14'10"N 20°14'20"N 20°14'30"N 20°14'40"N 20°14'50"N 20°15'0"N 20°15'10"N 20°15'20"N 20°15'30"N 20°15'40"N 20°15'50"N 20°16'0"N

86°32'20"E 86°32'30"E 86°32'40"E 86°32'50"E 86°33'0"E 86°33'10"E 86°33'20"E 86°33'30"E 86°33'40"E 86°33'50"E 86°34'0"E

20°14'0"N 20°14'10"N 20°14'20"N 20°14'30"N 20°14'40"N 20°14'50"N 20°15'0"N 20°15'10"N 20°15'20"N 20°15'30"N 20°15'40"N 20°15'50"N 20°16'0"N