

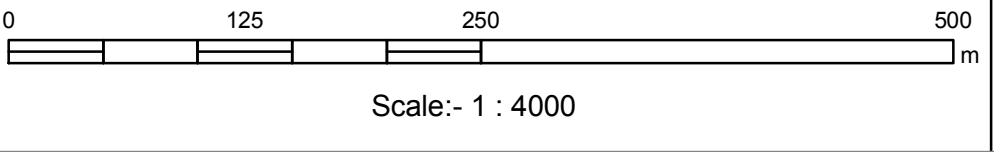

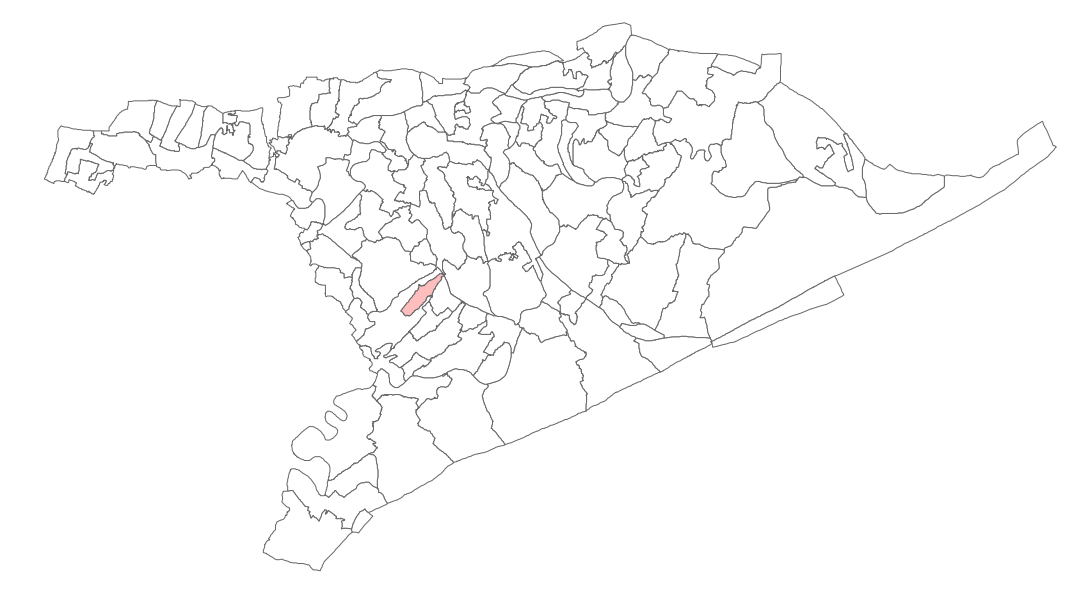
PDA
PARADEEP DEVELOPMENT AUTHORITY
FINAL CDP : 2030
 October 2016

PROPOSED LANDUSE MAP
 Mouza : Chatrakandha, P.S.: Kujanga No. 120


LEGEND

- | | | |
|------------------|----------------|---------------------------|
| ○ Dosimali | □ Chauthamali | --- Mouza Boundary |
| △ Trisimali | ==== Railway | Settlement Boundary |
| ⊕ Mustakil Chand | CRZ Line | |
-
- Land Use**
- | | | |
|-------------------------------|-------------------------|-------------|
| Residential | Public Utilities | Agriculture |
| Commercial | Transportation | Plantation |
| Wholesale/ Storage/ Warehouse | Industrial | Forest |
| Public/ Semipublic | Recreational/ Openspace | Water Body |

Village Index



Consultants:

 **SPARC** Spatial Planning & Analysis Research Center Pvt. Ltd.
 Igniting innovations
 E/11, Infocity, Chandaka Industrial Estate, Bhubaneswar - 751024