

FINAL CDP : 2030
 October 2016

PROPOSED LANDUSE MAP
 Mouza : Boitarakuda, P.S.: Tirtol No. 485

LEGEND

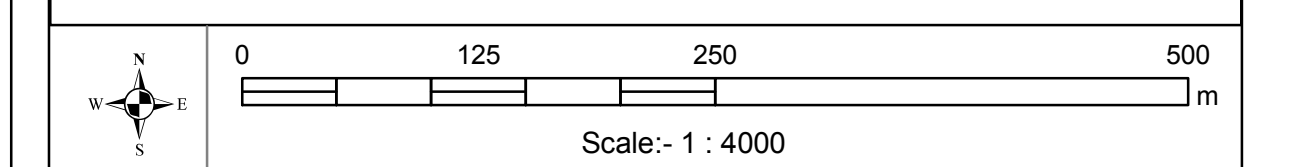
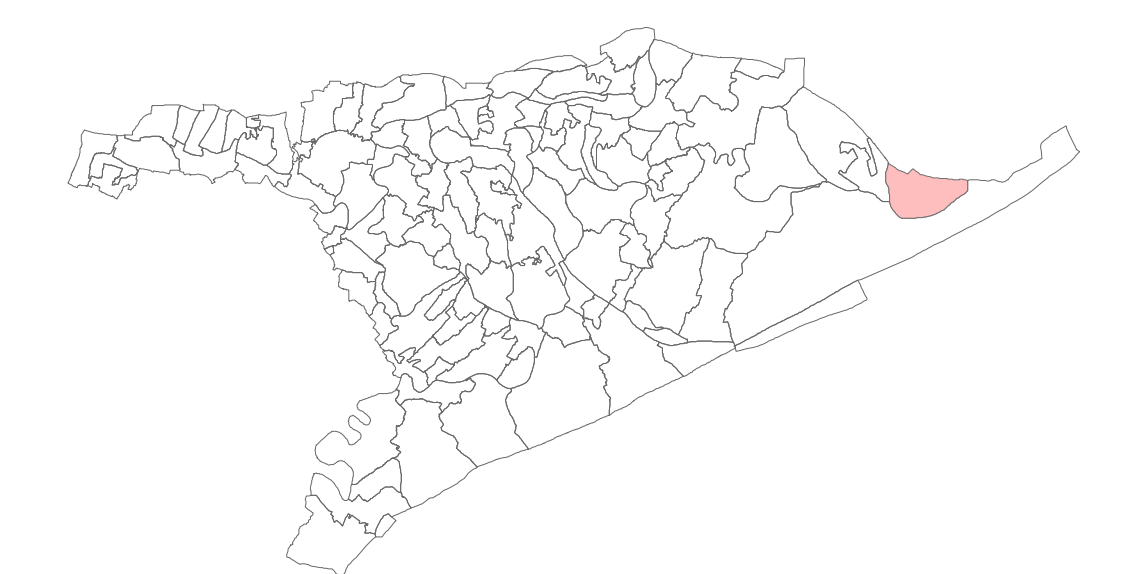
- Dosimali
- △ Trisimali
- ⊕ Mustakil Chand
- Chauthamali


- Mouza Boundary
- Settlement Boundary
- Railway
- CRZ Line

Land Use

- Residential
- Commercial
- Wholesale/ Storage/ Ware Housing
- Public/ Semipublic
- Public Utilities
- Transportation
- Industrial
- Recreational/ Openspace
- Agriculture
- Plantation
- Forest
- Water Body

Village Index



Consultants:
 **SPARC** Spatial Planning & Analysis Research Center Pvt. Ltd.
 E/11, Infocity, Chandaka Industrial Estate, Bhubaneswar - 751024

