

**PDA**  
**PARADEEP DEVELOPMENT AUTHORITY**

**FINAL CDP : 2030**  
October 2016

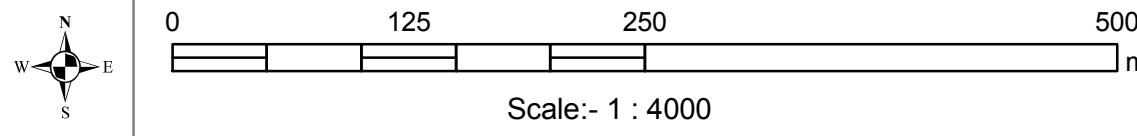
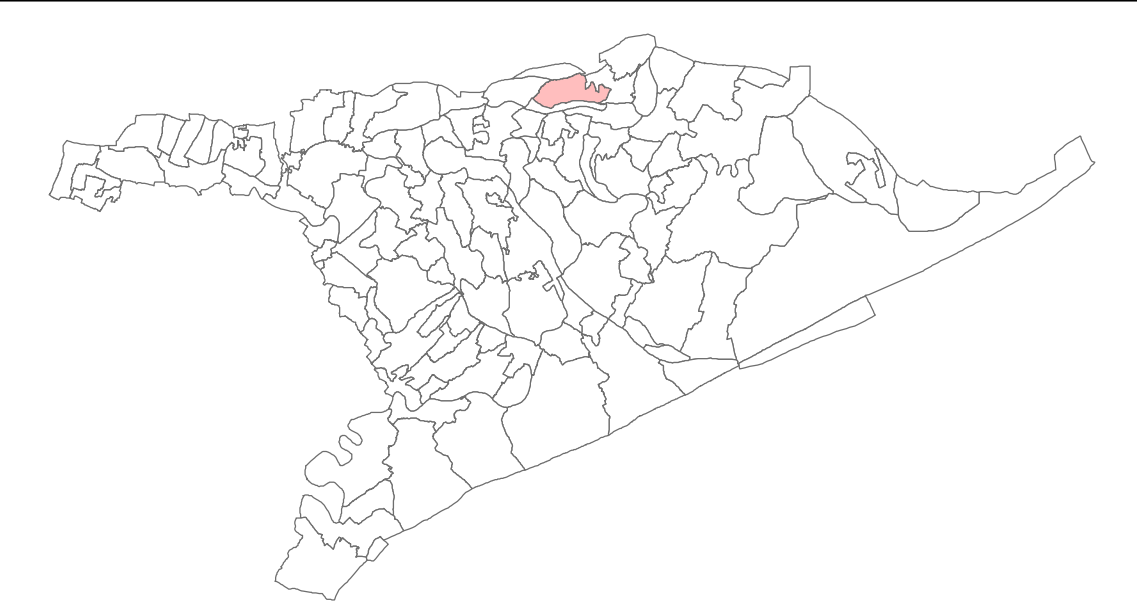
**PROPOSED LANDUSE MAP**

Mouza :Bhutamundai, P.S.: Paradip No. 1

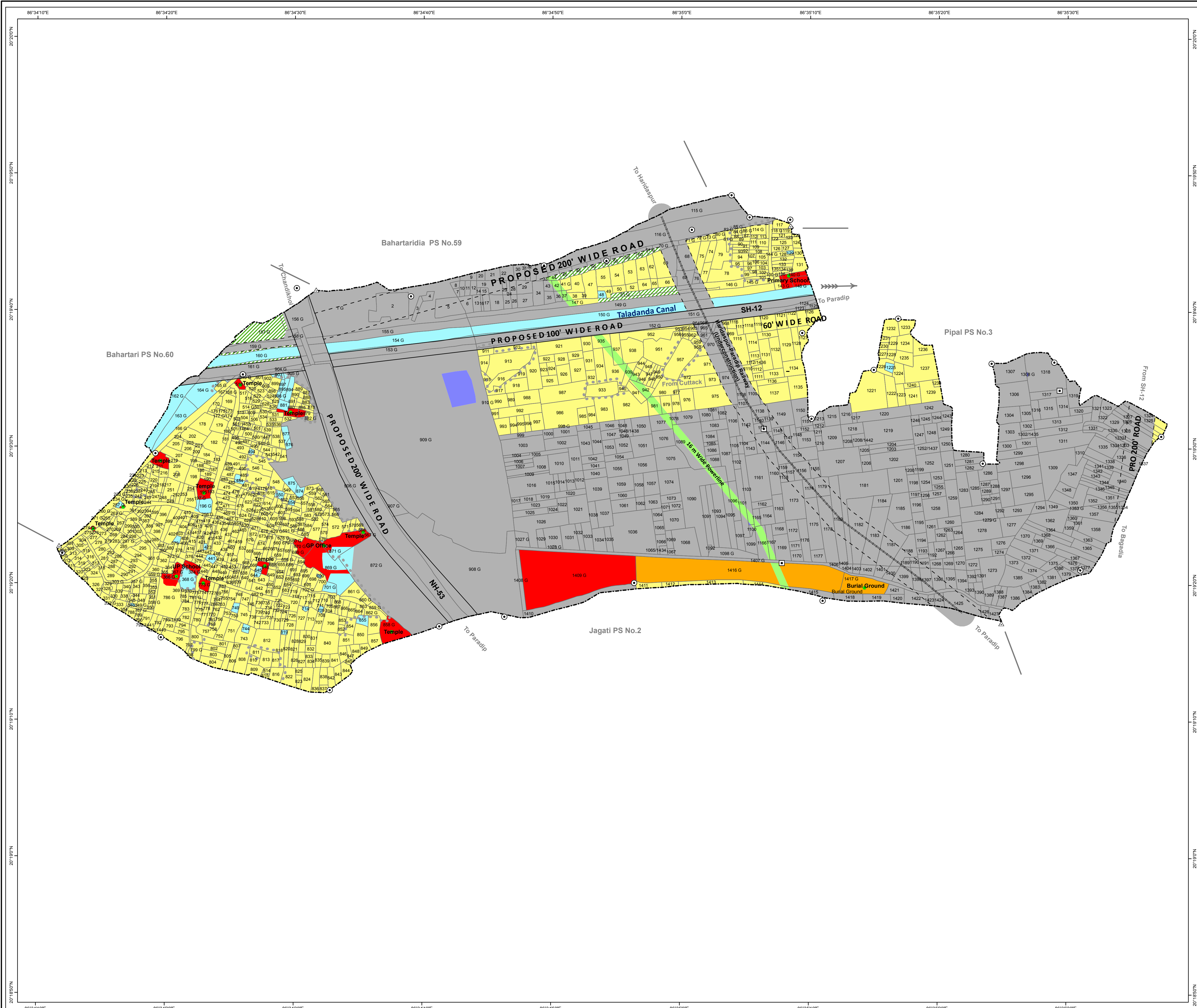
**LEGEND**

- Dosimali
- △ Trisimali
- ⊕ Mustakil Chand
- Chauthamali
- ⊕ Patharabani
- Mouza Boundary
- ==== Railway
- ..... CRZ Line
- Land Use**
- Residential
- Commercial
- Wholesale/ Storage/ Ware Housing
- Public/ Semipublic
- Public Utilities
- Transportation
- Industrial
- Recreational/ Openspace
- Agriculture
- Plantation
- Forest
- Water Body

**Village Index**



**Consultants:**  
**SPARC** Spatial Planning & Analysis Research Center Pvt. Ltd.  
E/11, Infocity, Chandaka Industrial Estate, Bhubaneswar - 751024



86°34'10"E 86°34'20"E 86°34'30"E 86°34'40"E 86°34'50"E 86°35'0"E 86°35'10"E 86°35'20"E 86°35'30"E

20°19'50"N 20°19'55"N 20°20'00"N 20°20'05"N 20°20'10"N 20°20'15"N 20°20'20"N 20°20'25"N 20°20'30"N 20°20'35"N 20°20'40"N 20°20'45"N 20°20'50"N