

**PROPOSED LANDUSE MAP**

Mouza : Arakhia.: Kujang, P.S. No. 297

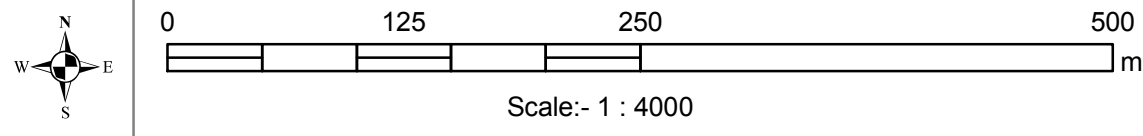
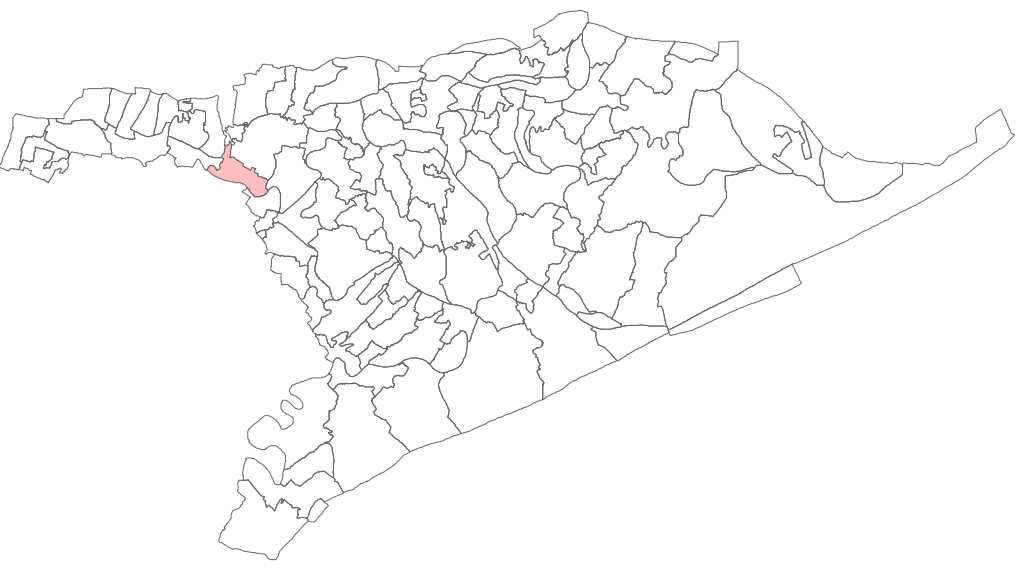
**LEGEND**


- Dosimali
- △ Trisimali
- ⊕ Mustakil Chand
- Chauthamali

- - - - - Mouza Boundary
- ..... Settlement Boundary
- ===== Railway
- ..... CRZ Line

- Land Use**
- Residential
  - Commercial
  - Wholesale/ Storage/ Ware Housing
  - Public/ Semipublic
  - Public Utilities
  - Transportation
  - Industrial
  - Recreational/ Openspace
  - Agriculture
  - Plantation
  - Forest
  - Water Body

**Village Index**



**Consultants:**  
 **SPARC** Spatial Planning & Analysis Research Center Pvt. Ltd.  
 E/11, Infocity, Chandaka Industrial Estate, Bhubaneswar - 751024

