

PDA
PARADEEP DEVELOPMENT AUTHORITY

FINAL CDP : 2030
 October 2016

PROPOSED LANDUSE MAP

Mouza: Uchhabanandapur; P.S. : Kujang No. 61

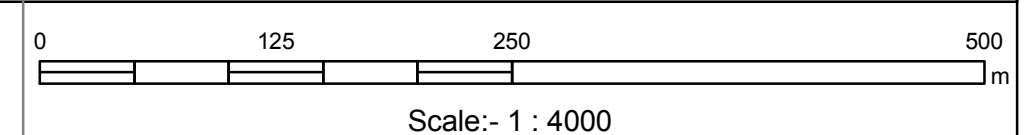
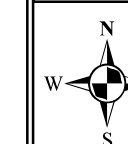
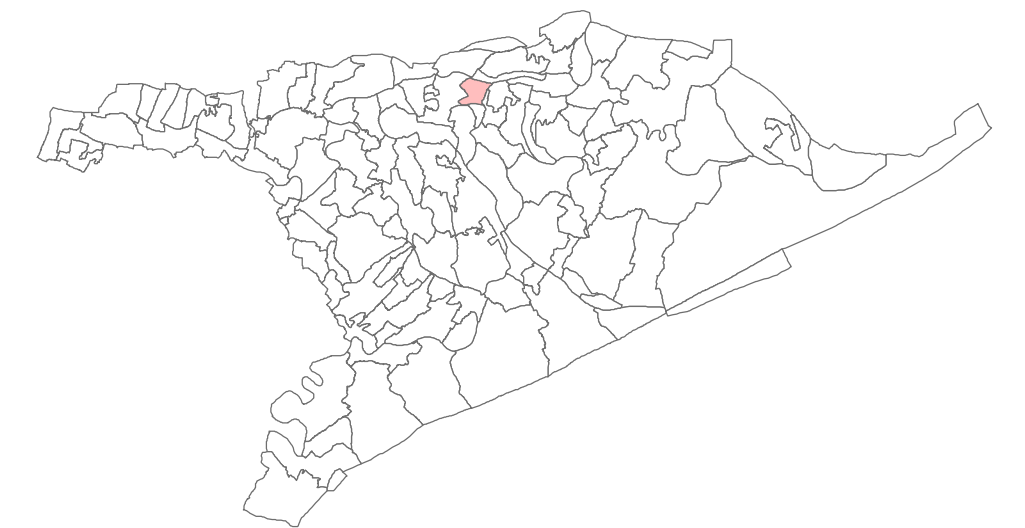
LEGEND

- Dosimali □ Chauthamali - - - - - Mouza Boundary
- △ Trisimali = = = = = Railway Settlement Boundary
- ⊕ Mustakil Chand CRZ Line

Land Use

- Residential
- Commercial
- Wholesale/ Storage/ Ware Housing
- Public/ Semipublic
- Public Utilities
- Transportation
- Industrial
- Recreational/ Openspace
- Agriculture
- Plantation
- Forest
- Water Body

Village Index



Consultants:



Spatial Planning & Analysis Research Center Pvt. Ltd.
 E/11, Infocity, Chandaka Industrial Estate, Bhubaneswar - 751024

