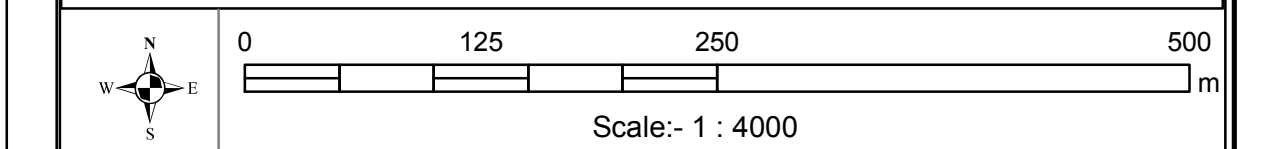
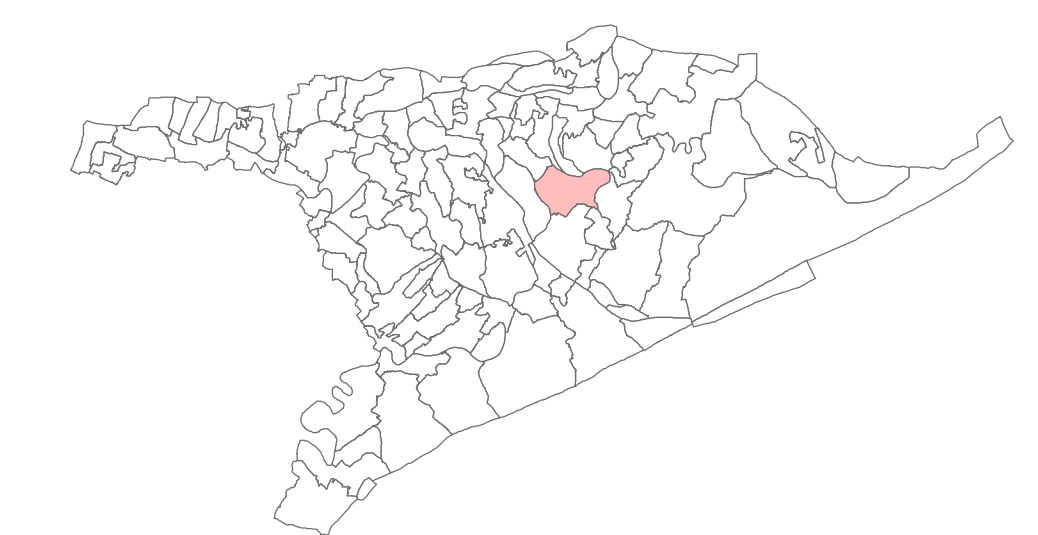



**PROPOSED LANDUSE MAP**  
 Mouza : Siju, P.S.: Tirtol, No. 250

**LEGEND**

- ⊙ Dosimali
- △ Trisimali
- ⊕ Mustakil Chand
- ⊠ Chauthamali
- Mouza Boundary
- Settlement Boundary
- Railway
- CRZ Line
- Land Use**
- Residential
- Commercial
- Wholesale/ Storage/ Ware Husing
- Public/ Semipublic
- Public Utilities
- Transportation
- Industrial
- Recreational/ Openspace
- Agriculture
- Plantation
- Forest
- Water Body

**Village Index**



**Consultants:**  
 **SPARC** Spatial Planning & Analysis Research Center Pvt. Ltd.  
 E/11, Infocity, Chandaka Industrial Estate, Bhubaneswar - 751024

