

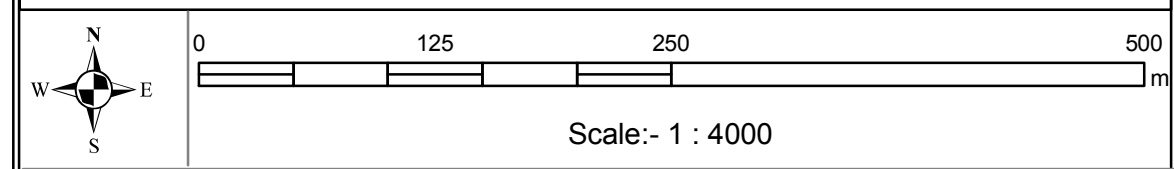
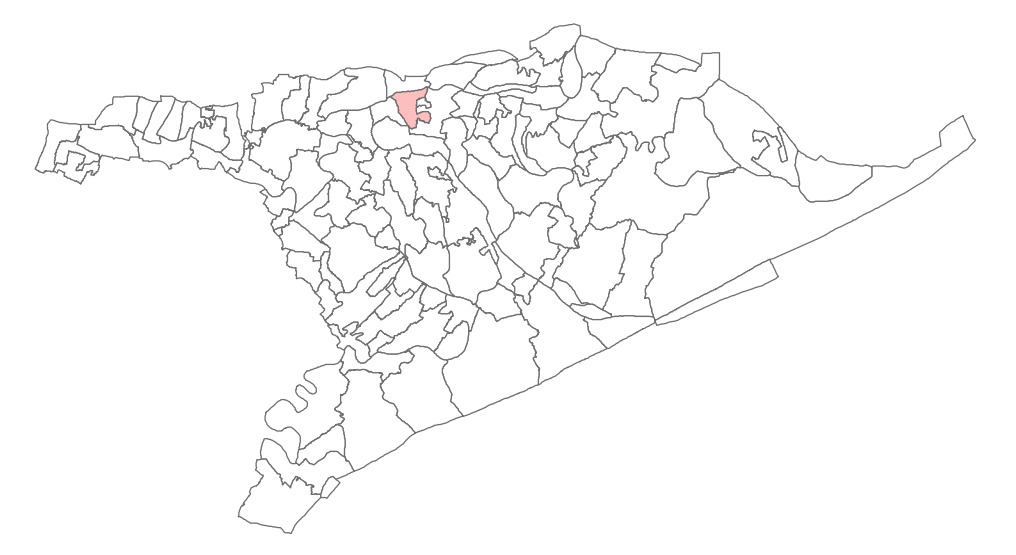
PDA
PARADEEP DEVELOPMENT AUTHORITY
FINAL CDP : 2030
 October 2016

PROPOSED LANDUSE MAP
 Mouza: Santara; P.S. : Kujanga No. 66


LEGEND

- | | | |
|------------------|----------------|---------------------------|
| ○ Dosimali | □ Chauthamali | ----- Mouza Boundary |
| △ Trisimali | ==== Railway | Settlement Boundary |
| ⊕ Mustakil Chand | CRZ Line | ▬ Proposed Road |
-
- Land Use**
- | |
|---|
| Residential |
| Commercial |
| Wholesale/ Storage/ Ware Housing |
| Public/ Semipublic |
| Public Utilities |
| Transportation |
| Industrial |
| Recreational/ Openspace |
| Agriculture |
| Plantation |
| Forest |
| Water Body |

Village Index



Consultants:

 **SPARC** Spatial Planning & Analysis Research Center Pvt. Ltd.
 Igniting innovations
 E/11, Infocity, Chandaka Industrial Estate, Bhubaneswar - 751024