

PDA
PARADEEP DEVELOPMENT AUTHORITY

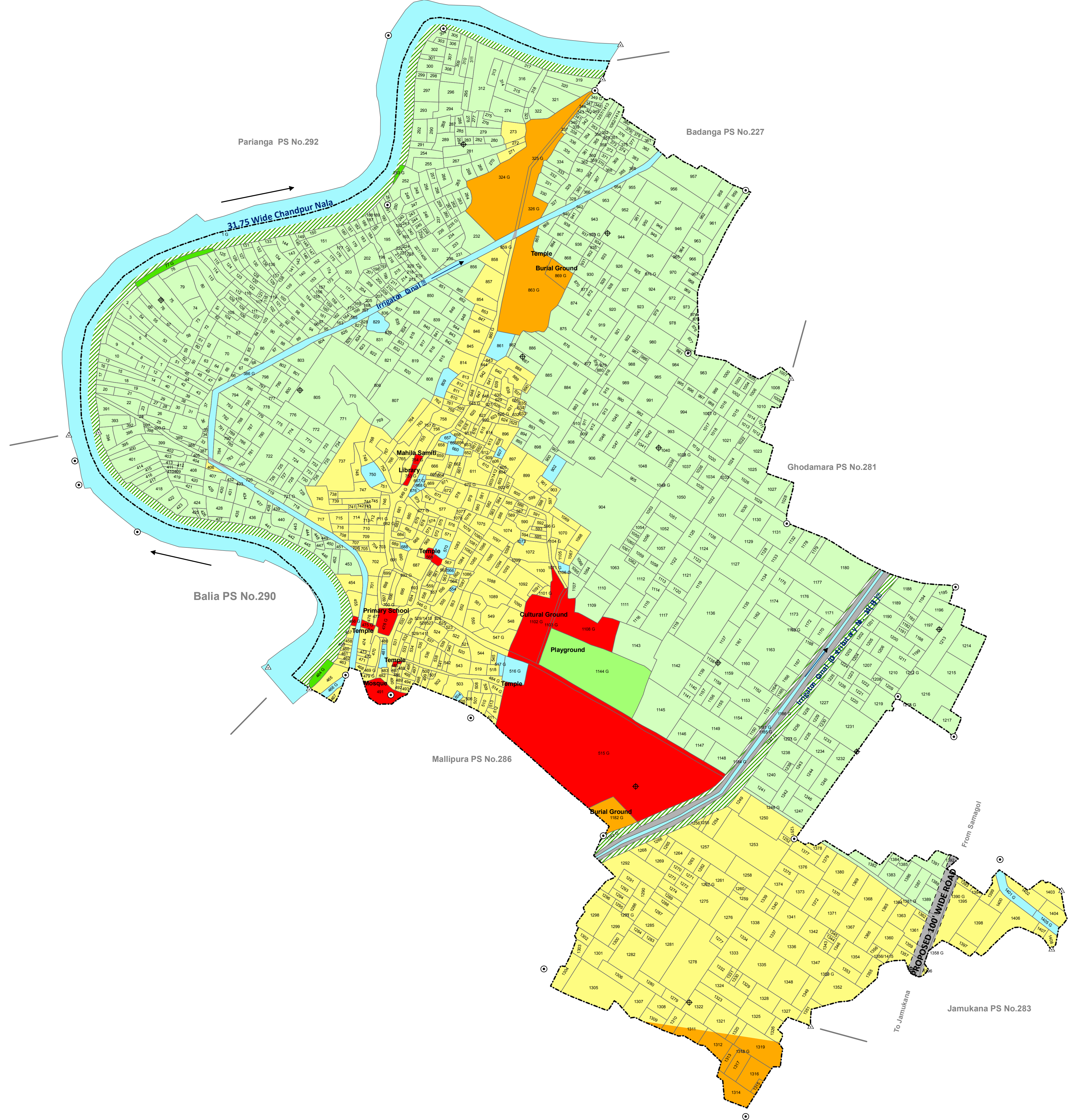
FINAL CDP : 2030
October 2016

PROPOSED LANDUSE MAP

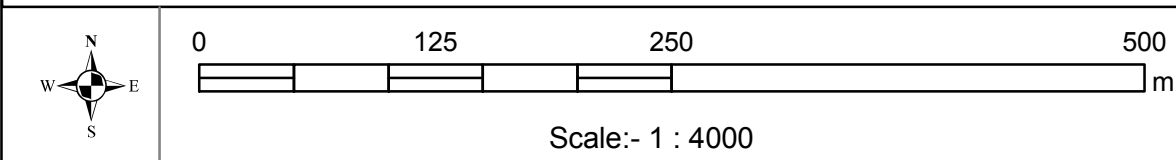
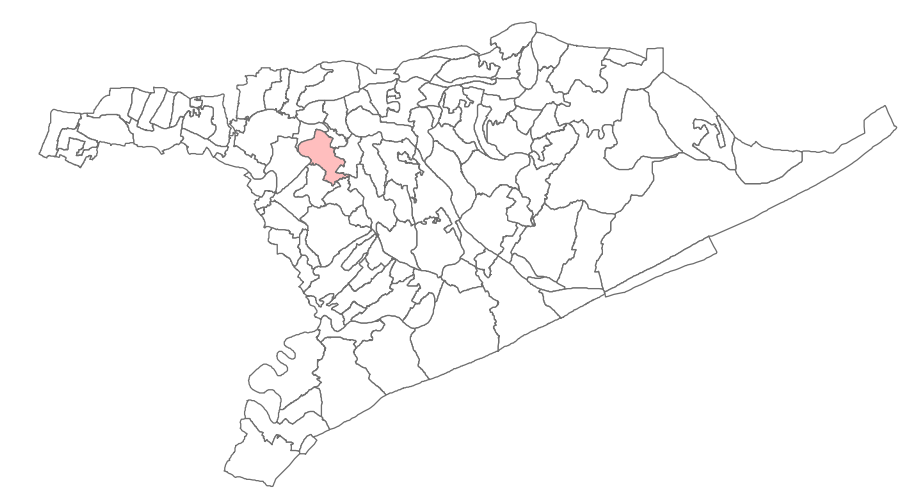
Mouza : Panpali, P.S.: Tirtol, No. 291

LEGEND

- Dosimali
- △ Trisimali
- ⊕ Mustakil Chand
- ⊠ Chauthamali
- Mouza Boundary
- Settlement Boundary
- ==== Railway
- CRZ Line
- Land Use**
- Residential
- Commercial
- Wholesale/ Storage/ Ware Housing
- Public/ Semipublic
- Public Utilities
- Transportation
- Industrial
- Recreational/ Openspace
- Agriculture
- Plantation
- Forest
- Water Body



Village Index



Consultants:
SPARC Spatial Planning & Analysis Research Center Pvt. Ltd.
E/11, Infocity, Chandaka Industrial Estate, Bhubaneswar - 751024