

PROPOSED LANDUSE MAP

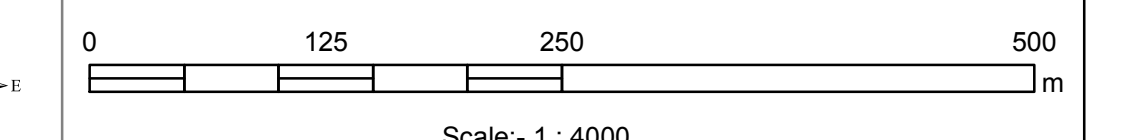
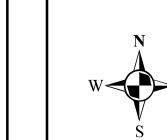
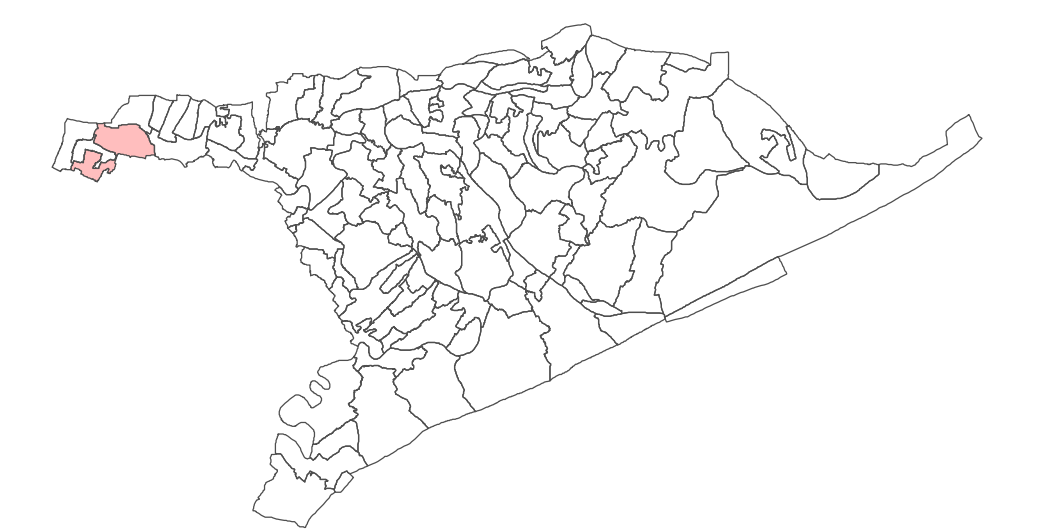
Mouza : Pankapal, P.S.: No. 20

LEGEND

- ⊙ Dosimali
- △ Trisimali
- ⊕ Mustakil Chand
- ⊞ Chauthamali
- Settlement Boundary
- - - - - Mouza Boundary
- Railway Line
- CRZ Line

- Land Use**
- Residential
 - Commercial
 - Wholesale/ Storage/ Ware Housing
 - Public/ Semipublic
 - Public Utilities
 - Transportation
 - Industrial
 - Recreational/ Openspace
 - Agriculture
 - Plantation
 - Forest
 - Water Body

Village Index



Consultants:

