

PROPOSED LANDUSE MAP

Mouza : Mallipura, P.S.: Tirtol, No. 286

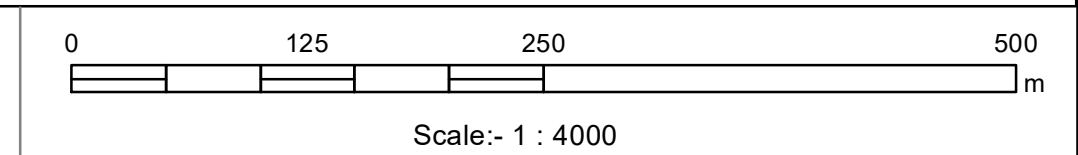
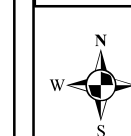
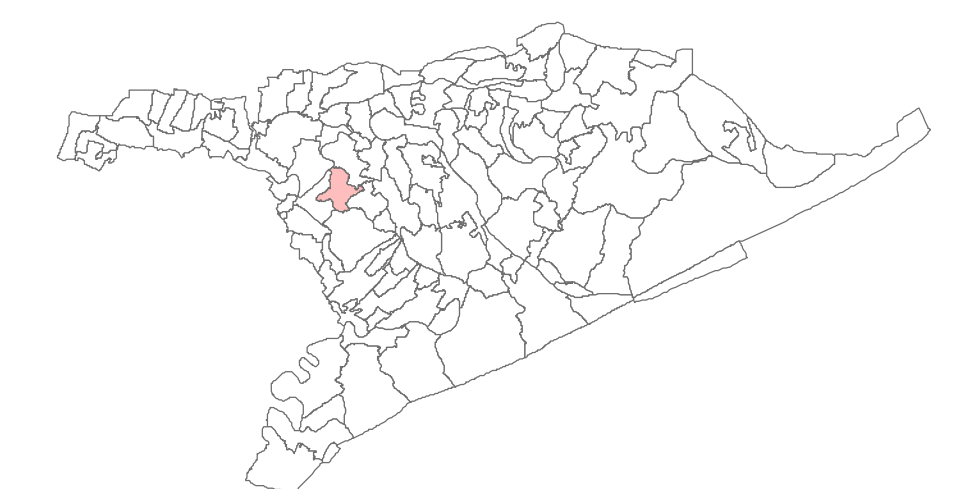
LEGEND

- Dosimali
- △ Trisimali
- ⊕ Mustakil Chand
- ⊠ Chauthamali
- - - - - Mouza Boundary
- Settlement Boundary
- ==== Railway
- CRZ Line

Land Use

- Residential
- Commercial
- Wholesale/ Storage/ Ware Housing
- Public/ Semipublic
- Public Utilities
- Transportation
- Industrial
- Recreational/ Openspace
- Agriculture
- Plantation
- Forest
- Water Body

Village Index



Consultants:

SPARC Spatial Planning & Analysis Research Center Pvt. Ltd.
E/11, Infocity, Chandaka Industrial Estate, Bhubaneswar - 751024
Igniting Innovations

