

**PDA**  
**PARADEEP DEVELOPMENT AUTHORITY**

**FINAL CDP : 2030**  
 October 2016

**PROPOSED LANDUSE MAP**  
 Mouza : Jamukana, P.S.: Tirtol, No. 283

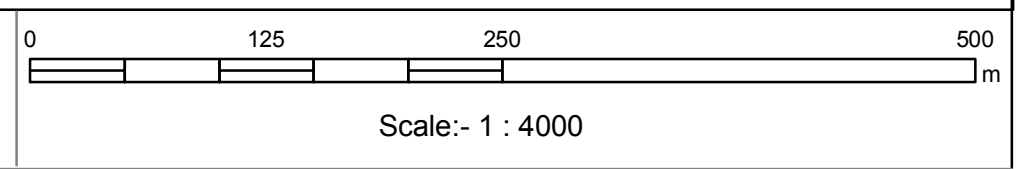
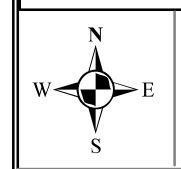
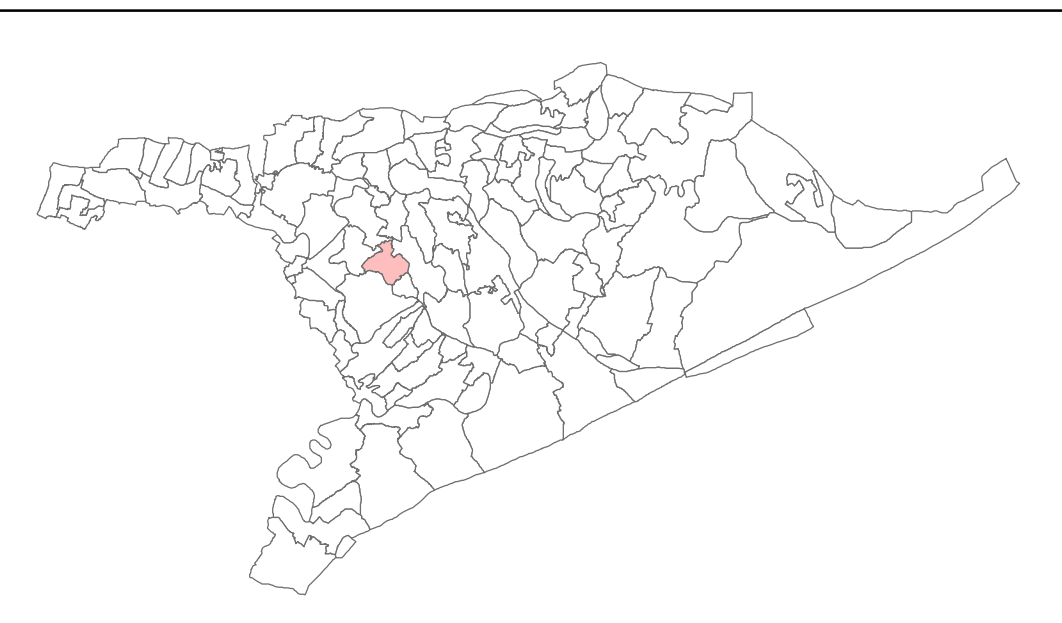
**LEGEND**

- Dosimali      □ Chauthamali      - - - - - Mouza Boundary
- △ Trisimali      + + + + + Railway      . . . . . Settlement Boundary
- ⊕ Mustakil Chand      . . . . . CRZ Line

**Land Use**

- Residential
- Public Utilities
- Agriculture
- Commercial
- Transportation
- Plantation
- Wholesale/ Storage/ Warehouse
- Industrial
- Forest
- Public/ Semipublic
- Recreational/ Openspace
- Water Body

**Village Index**



**Consultants:**

**SPARC** Spatial Planning & Analysis Research Center Pvt. Ltd.  
 Igniting innovations E/11, Infocity, Chandaka Industrial Estate, Bhubaneswar - 751024