

FINAL CDP : 2030
 October 2016

PROPOSED LANDUSE MAP
 Mouza : Hasina, P.S.:Kujang, No. 64

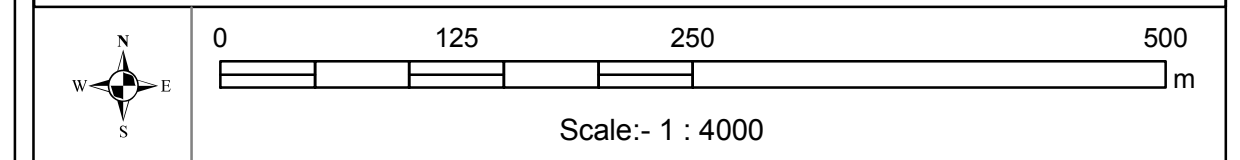
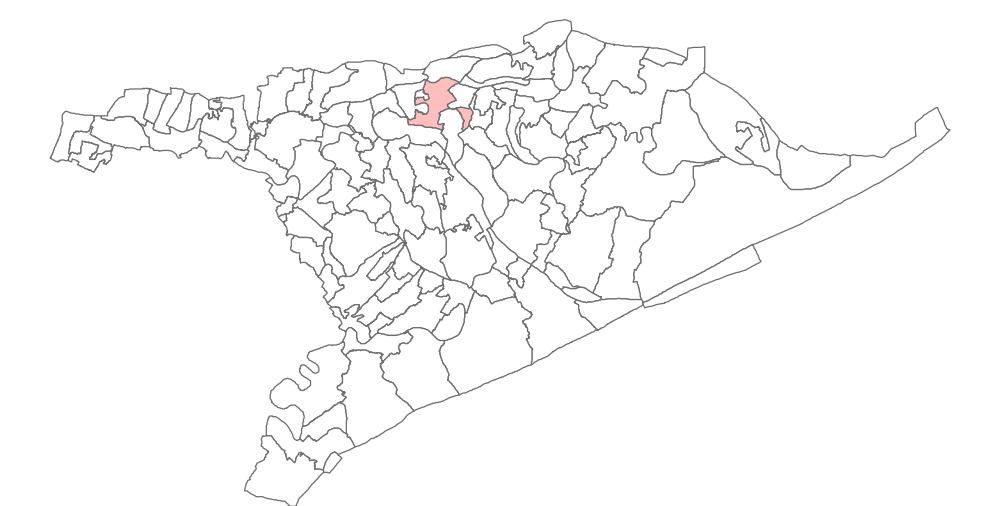
LEGEND


- Dosimali
- △ Trisimali
- ⊕ Mustakil Chand
- Chauthamali
- Settlement Boundary
- Mouza Boundary
- Railway
- CRZ Line

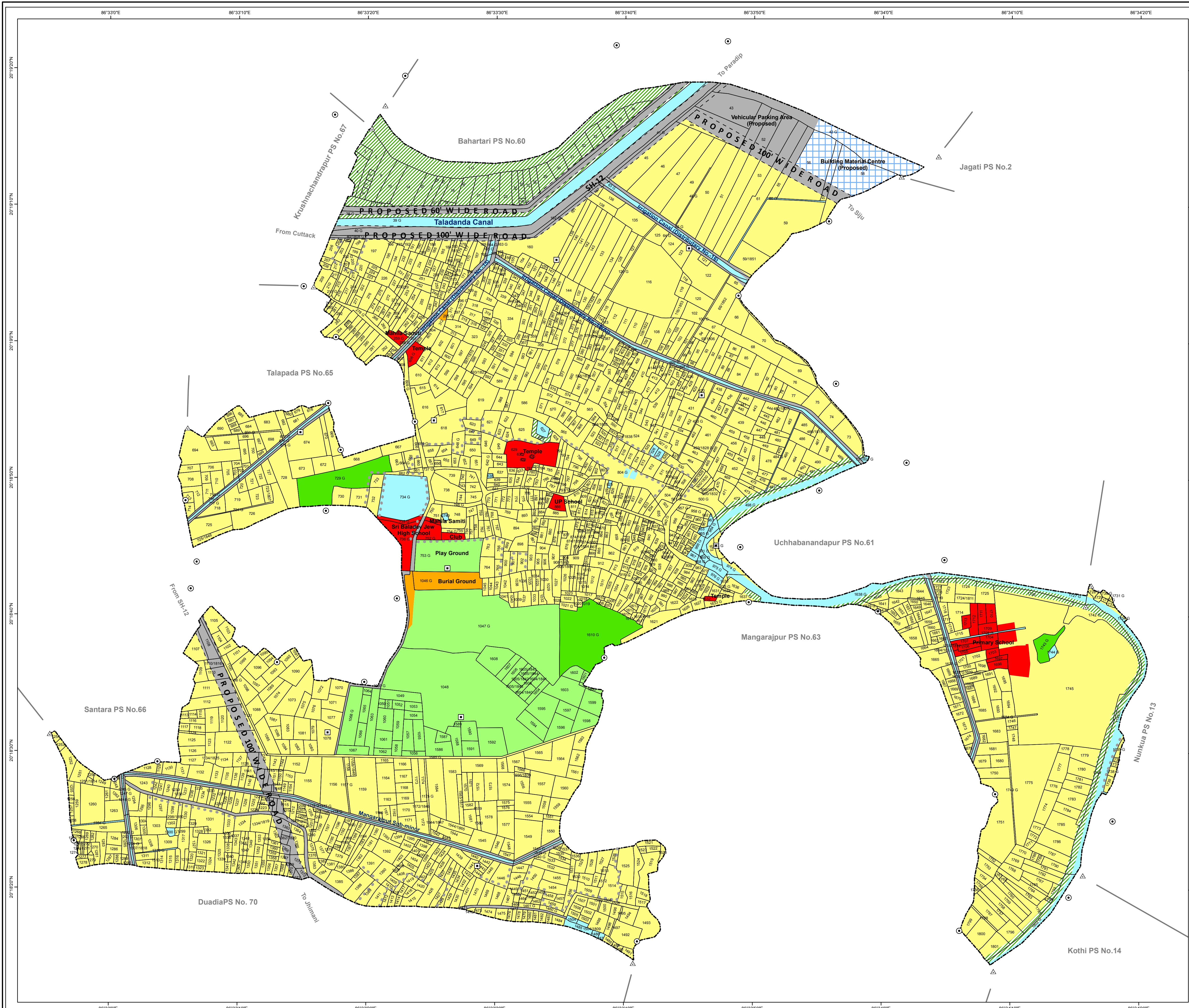
Land Use

- Residential
- Commercial
- Wholesale/ Storage/ Ware Housing
- Public/ Semipublic
- Public Utilities
- Transportation
- Industrial
- Recreational/ Openspace
- Agriculture
- Plantation
- Forest
- Water Body

Village Index



Consultants:
 **SPARC** Spatial Planning & Analysis Research Center Pvt. Ltd.
 E/11, Infocity, Chandaka Industrial Estate, Bhubaneswar - 751024



86°33'0"E 86°33'10"E 86°33'20"E 86°33'30"E 86°33'40"E 86°33'50"E 86°34'0"E 86°34'10"E 86°34'20"E

86°33'0"E 86°33'10"E 86°33'20"E 86°33'30"E 86°33'40"E 86°33'50"E 86°34'0"E 86°34'10"E 86°34'20"E

20°18'0"N 20°18'10"N 20°18'20"N 20°18'30"N 20°18'40"N 20°18'50"N 20°19'0"N 20°19'10"N 20°19'20"N 20°19'30"N 20°19'40"N 20°19'50"N

20°18'0"N 20°18'10"N 20°18'20"N 20°18'30"N 20°18'40"N 20°18'50"N 20°19'0"N 20°19'10"N 20°19'20"N 20°19'30"N 20°19'40"N 20°19'50"N