

Final CDP : 2030
 October 2016

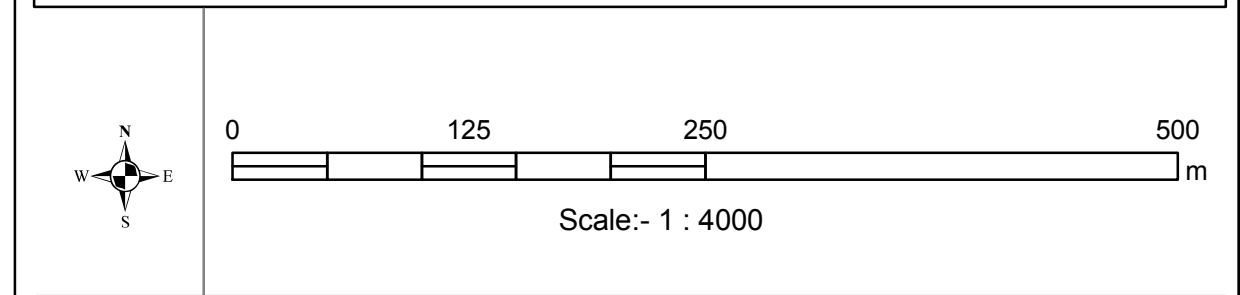
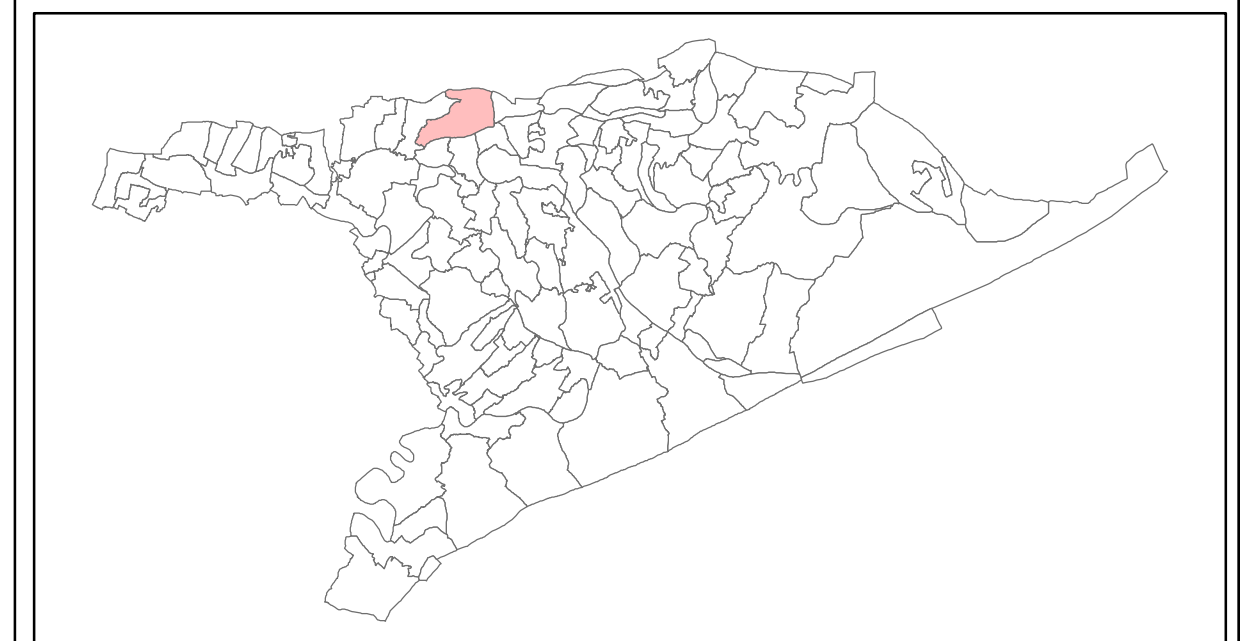
PROPOSED LANDUSE MAP
 Mouza : Balarampur, P.S.: Kujang, No. 68


LEGEND

- Dosimali
- △ Trisimali
- ⊕ Mustakili Chand
- Chauthamali
- Settlement Boundary
- Mouza Boundary
- Railway Line
- CRZ Line

- Land Use**
- Residential
 - Commercial
 - Wholesale/ Storage/ Ware Housing
 - Public/ Semipublic
 - Public Utilities
 - Transportation
 - Industrial
 - Recreational/ Openspace
 - Agriculture
 - Plantation
 - Forest
 - Water Body

Village Index



Consultants:
 **SPARC** Spatial Planning & Analysis Research Center Pvt. Ltd.
 E/11, Infocity, Chandaka Industrial Estate, Bhubaneswar - 751024

