

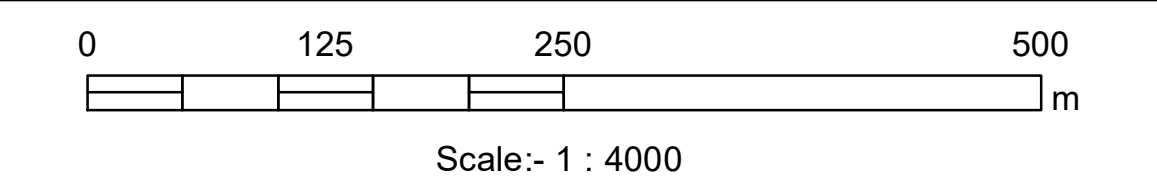
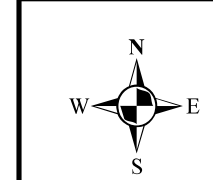
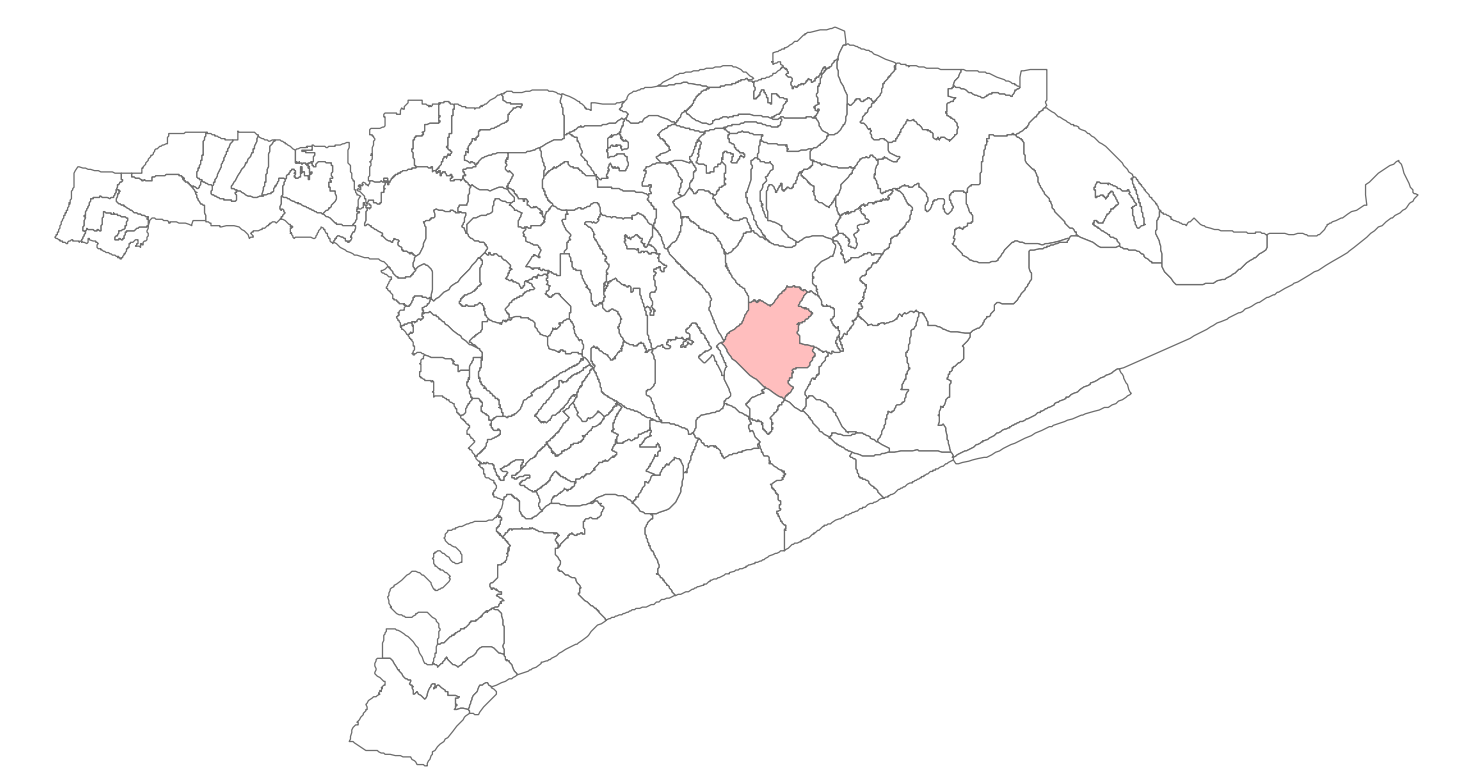
**FINAL CDP : 2030**  
October 2016

**PROPOSED LANDUSE MAP**  
Mouza : Bagadia.: PS.Paradip No. 16

**LEGEND**

- ⊙ Dosimali
- △ Trisimali
- ⊕ Mustakil Chand
- Chauthamali
- ⊕ Patharabani
- Mouza Boundary
- Railway Line
- Railway Line (Proposed/ New)
- CRZ Line
- Land Use**
- Residential
- Commercial
- Wholesale/ Storage/ Ware Housing
- Public/ Semipublic
- Public Utilities
- Transportation
- Industrial
- Recreational/ Openspace
- Agriculture
- Plantation
- Forest
- Water Body

**Village Index**



Consultants:



Spatial Planning & Analysis Research Center Pvt. Ltd.  
E/11, Infocity, Chandaka Industrial Estate, Bhubaneswar - 751024

